



## 2017 JAPANESE GRAND PRIX

---

<b>From</b>	The FIA Stewards of the Meeting	<b>Document</b>	1
<b>To</b>	All Teams, All Officials	<b>Date</b>	04 October 2017
		<b>Time</b>	15:10

---

<b>Title</b>	Circuit Map
<b>Description</b>	Circuit Map
<b>Enclosed</b>	JPN Doc 1 SUZUKA_CIRCUIT_17 FIA.pdf

**Tim Mayer**

**Nish Shetty**

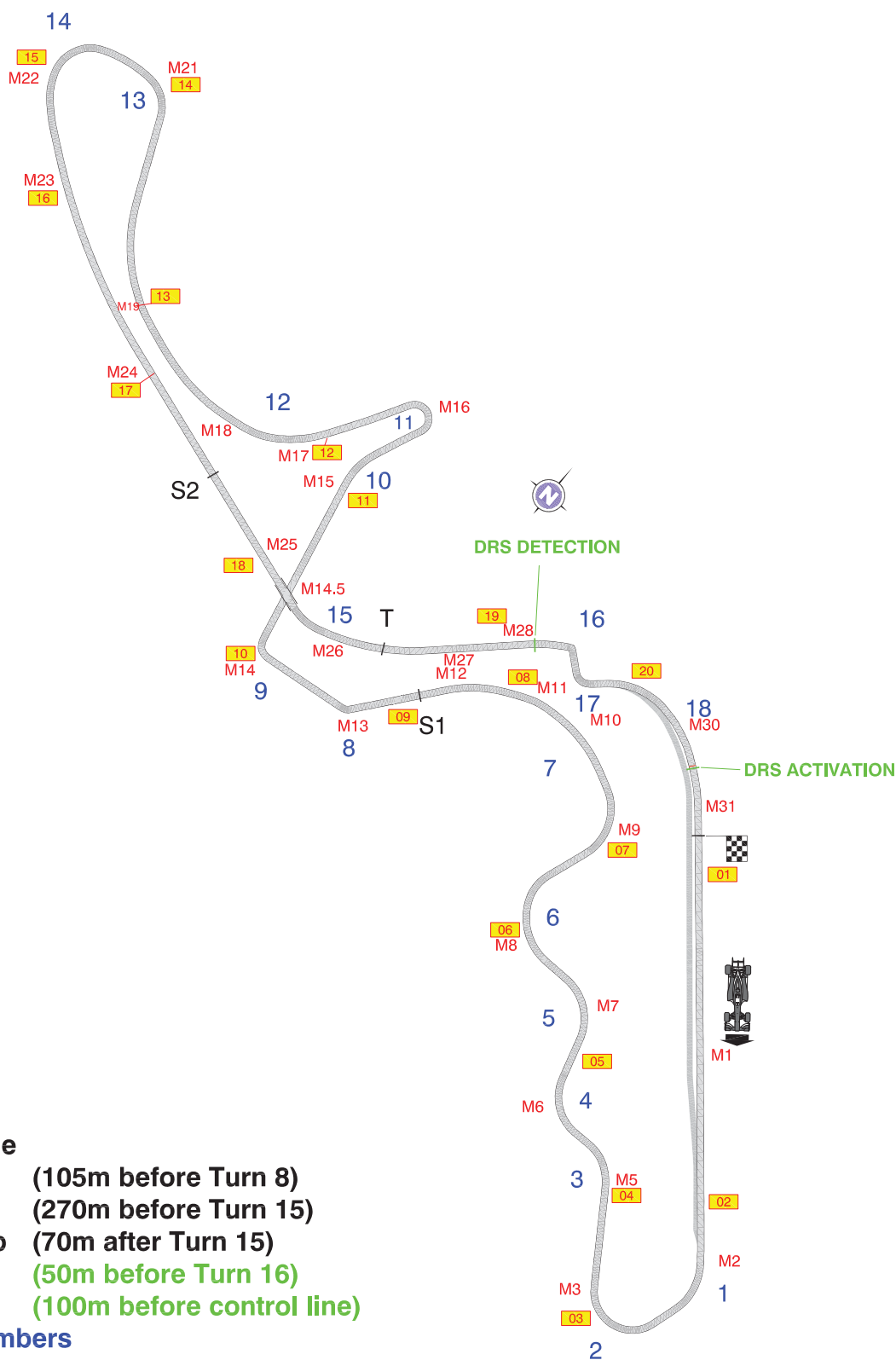
**Tom Kristensen**




**Hiroshi Matsumoto**

**The FIA Stewards of the Meeting**



Circuit Map



-  **Start Line**
-  **Control Line**
- S1 Sector 1 (105m before Turn 8)**
- S2 Sector 2 (270m before Turn 15)**
- T Speed Trap (70m after Turn 15)**
- DRS Detection (50m before Turn 16)**
- DRS Activation (100m before control line)**
- 15 Corner Numbers**
- M22 Marshal Post**
-  **FIA Marshal Light Number & Location**

Circuit Centreline Length = 5.807 km

2017 FORMULA 1 JAPANESE GRAND PRIX - Suzuka